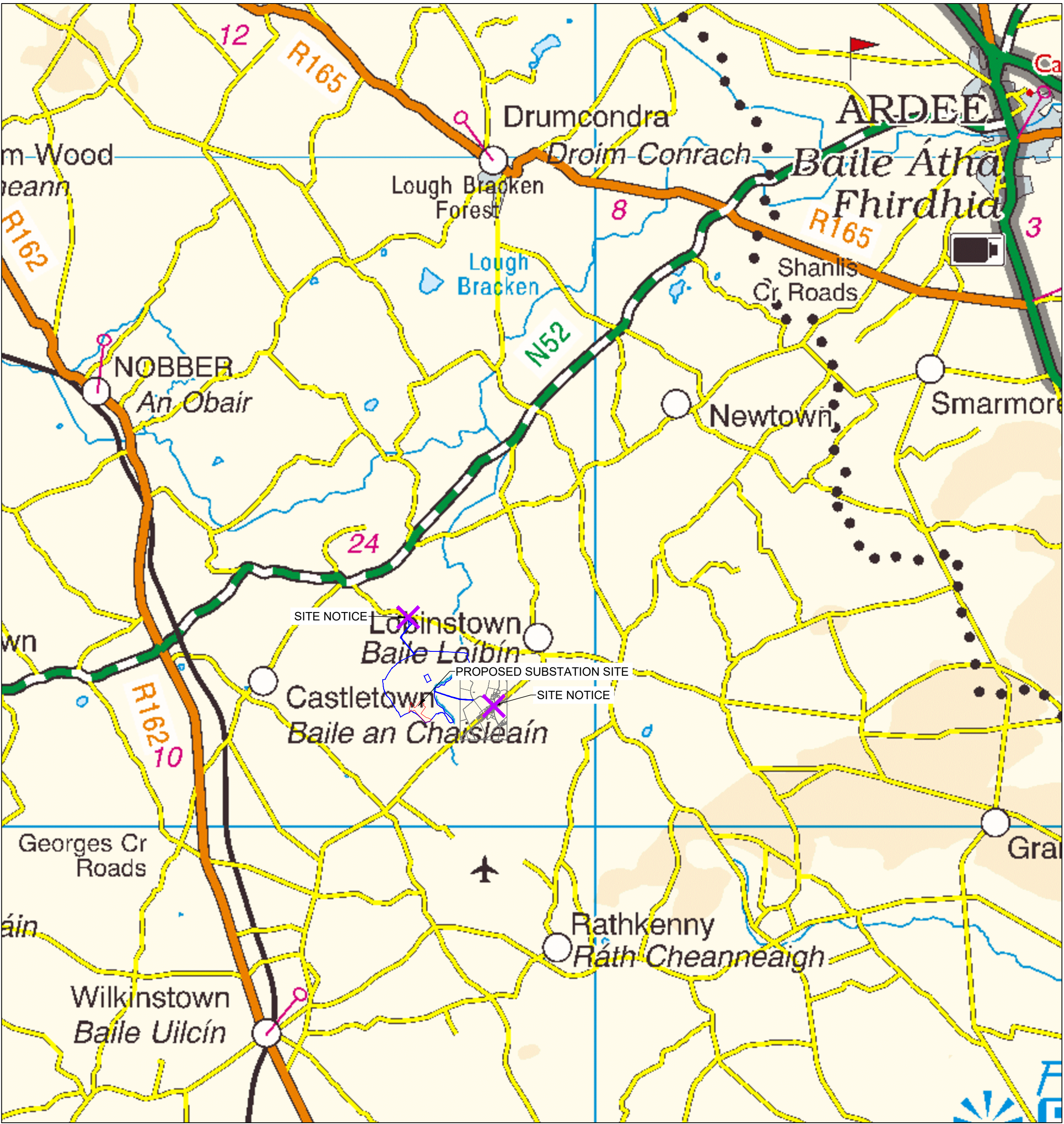


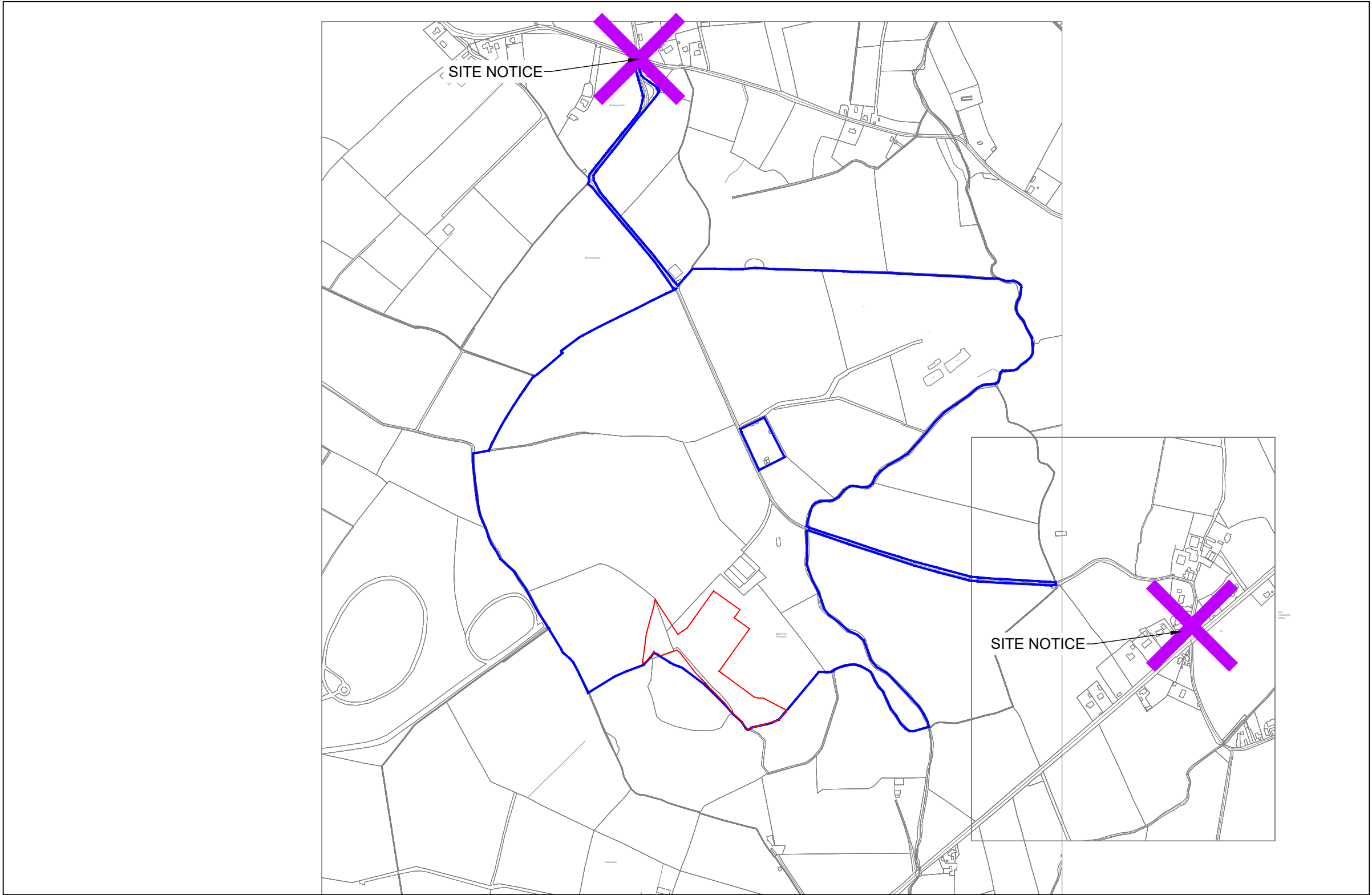
Site Location Scale 1:200,000



Site Location Map Of Ireland Not to Scale



Site Location Scale 1:50,000



Site Location Scale 1:10,000

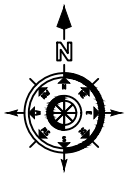
DO NOT SCALE FROM THIS DRAWING. USE FIGURED DIMENSIONS IN ALL CASES. VERIFY DIMENSIONS ON SITE AND REPORT ANY DISCREPANCIES TO THE DESIGNERS IMMEDIATELY. THIS DRAWING TO BE READ IN CONJUNCTION WITH THE DESIGNERS © THIS DRAWING IS COPYRIGHT AND MAY ONLY BE REPRODUCED WITH THE DESIGNERS PERMISSION.

NOTES

1. ALL DRAWINGS ARE TO BE READ IN CONJUNCTION WITH ALL RELEVANT SPECIFICATIONS, BILLS OF QUANTITIES, ARCHITECTURAL, SERVICES AND ENGINEERING DRAWINGS.
2. ALL LEVELS ARE IN METRES RELATED TO DATUM: ORDNANCE DATUM MALIN HEAD REFERENCE SYSTEM: IRISH TRANSVERSE MERCATOR (ITM) GEOD: OSGM15
3. ALL DIMENSIONS ARE IN METRES, UNLESS NOTED OTHERWISE. ANY DISCREPANCIES BETWEEN THESE DOCUMENTS SHALL BE BROUGHT TO THE ATTENTION OF THE ENGINEER.
4. DRAWINGS ARE NOT TO BE SCALED.
5. AERIAL IMAGERY, WHEN USED, IS SOURCED FROM MICROSOFT BING MAPS THROUGH THE OPEN LICENSING AGREEMENT WITH AUTODESK.

LEGEND:

- PERMITTED SITE BOUNDARY
- LANDHOLDING BOUNDARY
- SITE NOTICE



Map Reproduced From Tailte Éireann
By Permission Of The Government.
CYAL50332198

OSI SHEET NO:
MAP SERIES | MAP SHEETS
1:5000 | 2125
1:5000 | 2126
1:5000 | 2187
1:5000 | 2188
1:2500 | 2188-A

P02 05/04/24	ISSUED FOR PLANNING	OR	PC
P01 20/03/24	ISSUED FOR PLANNING	OR	PC
REV	DATE	DESCRIPTION	BY

PROJECT: MILL FARM

TITLE: SITE CONTEXT MAP

CLIENT: MILL FARM SOLAR PROJECT LTD

MWP
ENGINEERING AND ENVIRONMENTAL CONSULTANTS
CORK | TRALEE | LONDON | LIMERICK
mwp.ie

DRAWN: O.R.	CHECKED: P.C.	APPROVED: P.C.
PROJECT NUMBER: 23991	DATE: MAR'24	SCALE @ A1: A/S
STATUS DESCRIPTION: FOR APPROVAL		STATUS: S4

DRAWING NUMBER: 23991 - MWP - 00 - 00 - DR - C - 5101	REV: P02
---	----------